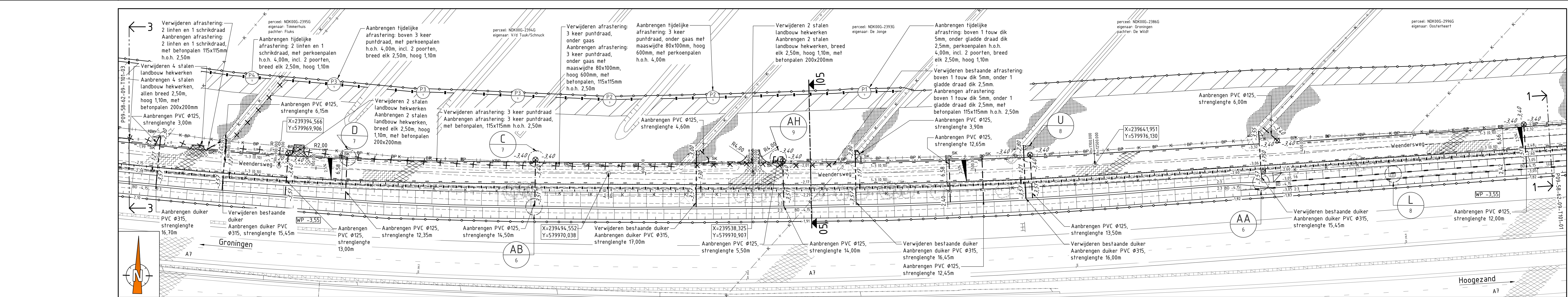
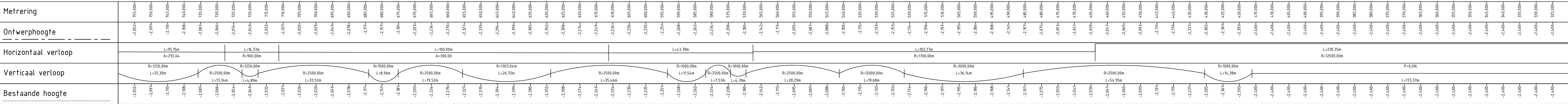


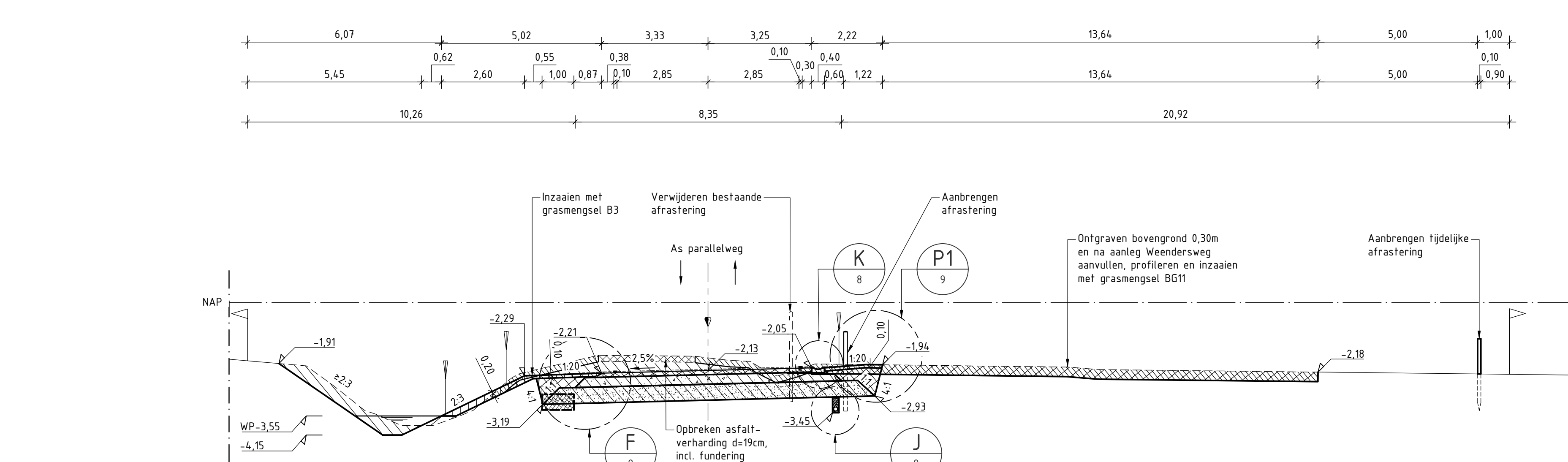
Deel 2:  
Metreering 320.000  
tot 760.000

Schaal Horizontaal 1:500  
Schaal Verticaal 1:100

Opmerking: as hoogtes zijn  
inclusief toekomstige deklaag  
van 40mm



Situatie Parallelweg deel 2  
Schaal 1:500



Dwarsprofiel 05  
(metreering 550.000)  
Schaal 1:100

Bestaand/Vervallen	Hoogte	Afstand
	-1.7%	15.00m
	-2.0%	2.00m
	-3.0%	3.00m
	-3.5%	4.00m
	-3.8%	5.00m
	-4.0%	6.00m
	-4.2%	7.00m
	-4.5%	8.00m
	-4.8%	9.00m
	-5.0%	10.00m
	-5.2%	11.00m
	-5.5%	12.00m
	-5.8%	13.00m
	-6.0%	14.00m
	-6.2%	15.00m
	-6.5%	16.00m
	-6.8%	17.00m
	-7.0%	18.00m
	-7.2%	19.00m
	-7.5%	20.00m
	-7.8%	21.00m
	-8.0%	22.00m
	-8.2%	23.00m
	-8.5%	24.00m
	-8.8%	25.00m
	-9.0%	26.00m
	-9.2%	27.00m
	-9.5%	28.00m
	-9.8%	29.00m
	-10.0%	30.00m
	-10.2%	31.00m
	-10.5%	32.00m
	-10.8%	33.00m
	-11.0%	34.00m
	-11.2%	35.00m
	-11.5%	36.00m
	-11.8%	37.00m
	-12.0%	38.00m
	-12.2%	39.00m
	-12.5%	40.00m
	-12.8%	41.00m
	-13.0%	42.00m
	-13.2%	43.00m
	-13.5%	44.00m
	-13.8%	45.00m
	-14.0%	46.00m
	-14.2%	47.00m
	-14.5%	48.00m
	-14.8%	49.00m
	-15.0%	50.00m
	-15.2%	51.00m
	-15.5%	52.00m
	-15.8%	53.00m
	-16.0%	54.00m
	-16.2%	55.00m
	-16.5%	56.00m
	-16.8%	57.00m
	-17.0%	58.00m
	-17.2%	59.00m
	-17.5%	60.00m
	-17.8%	61.00m
	-18.0%	62.00m
	-18.2%	63.00m
	-18.5%	64.00m
	-18.8%	65.00m
	-19.0%	66.00m
	-19.2%	67.00m
	-19.5%	68.00m
	-19.8%	69.00m
	-20.0%	70.00m
	-20.2%	71.00m
	-20.5%	72.00m
	-20.8%	73.00m
	-21.0%	74.00m
	-21.2%	75.00m
	-21.5%	76.00m
	-21.8%	77.00m
	-22.0%	78.00m
	-22.2%	79.00m
	-22.5%	80.00m
	-22.8%	81.00m
	-23.0%	82.00m
	-23.2%	83.00m
	-23.5%	84.00m
	-23.8%	85.00m
	-24.0%	86.00m
	-24.2%	87.00m
	-24.5%	88.00m
	-24.8%	89.00m
	-25.0%	90.00m
	-25.2%	91.00m
	-25.5%	92.00m
	-25.8%	93.00m
	-26.0%	94.00m
	-26.2%	95.00m
	-26.5%	96.00m
	-26.8%	97.00m
	-27.0%	98.00m
	-27.2%	99.00m
	-27.5%	100.00m
	-27.8%	101.00m
	-28.0%	102.00m
	-28.2%	103.00m
	-28.5%	104.00m
	-28.8%	105.00m
	-29.0%	106.00m
	-29.2%	107.00m
	-29.5%	108.00m
	-29.8%	109.00m
	-30.0%	110.00m
	-30.2%	111.00m
	-30.5%	112.00m
	-30.8%	113.00m
	-31.0%	114.00m
	-31.2%	115.00m
	-31.5%	116.00m
	-31.8%	117.00m
	-32.0%	118.00m
	-32.2%	119.00m
	-32.5%	120.00m
	-32.8%	121.00m
	-33.0%	122.00m
	-33.2%	123.00m
	-33.5%	124.00m
	-33.8%	125.00m
	-34.0%	126.00m
	-34.2%	127.00m
	-34.5%	128.00m
	-34.8%	129.00m
	-35.0%	130.00m
	-35.2%	131.00m
	-35.5%	132.00m
	-35.8%	133.00m
	-36.0%	134.00m
	-36.2%	135.00m
	-36.5%	136.00m
	-36.8%	137.00m
	-37.0%	138.00m
	-37.2%	139.00m
	-37.5%	140.00m
	-37.8%	141.00m
	-38.0%	142.00m
	-38.2%	143.00m
	-38.5%	144.00m
	-38.8%	145.00m
	-39.0%	146.00m
	-39.2%	147.00m
	-39.5%	148.00m
	-39.8%	149.00m
	-40.0%	150.00m
	-40.2%	151.00m
	-40.5%	152.00m
	-40.8%	153.00m
	-41.0%	154.00m
	-41.2%	155.00m
	-41.5%	156.00m
	-41.8%	157.00m
	-42.0%	158.00m
	-42.2%	159.00m
	-42.5%	160.00m
	-42.8%	161.00m
	-43.0%	162.00m
	-43.2%	163.00m
	-43.5%	164.00m
	-43.8%	165.00m
	-44.0%	166.00m
	-44.2%	167.00m
	-44.5%	168.00m
	-44.8%	169.00m
	-45.0%	170.00m
	-45.2%	171.00m
	-45.5%	172.00m
	-45.8%	173.00m
	-46.0%	174.00m
	-46.2%	175.00m
	-46.5%	176.00m
	-46.8%	177.00m
	-47.0%	178.00m
	-47.2%	179.00m
	-47.5%	180.00m
	-47.8%	181.00m
	-48.0%	182.00m
	-48.2%	183.00m
	-48.5%	184.00m
	-48.8%	185.00m
	-49.0%	186.00m
	-49.2%	187.00m
	-49.5%	188.00m
	-49.8%	189.00m
	-50.0%	190.00m
	-50.2%	191.00m
	-50.5%	192.00m
	-50.8%	193.00m
	-51.0%	194.00m
	-51.2%	195.00m
	-51.5%	196.00m
	-51.8%	197.00m
	-52.0%	198.00m
	-52.2%	199.00m
	-52.5%	200.00m
	-52.8%	201.00m
	-53.0%	202.00m
	-53.2%	203.00m
	-53.5%	204.00m
	-53.8%	205.00m
	-54.0%	206.00m
	-54.2%	207.00m
	-54.5%	208.00m
	-54.8%	209.00m
	-55.0%	210.00m
	-55.2%	211.00m
	-55.5%	212.00m
	-55.8%	213.00m
	-56.0%	214.00m
	-56.2%	215.00m
	-56.5%	216.00m
	-56.8%	217.00m
	-57.0%	218.00m
	-57.2%	219.00m
	-57.5%	220.00m
	-57.8%	221.00m
	-58.0%	222.00m
	-58.2%	223.00m
	-58.5%	224.00m
	-58.8%	225.00m
	-59.0%	226.00m
	-59.2%	227.00m
	-59.5%	228.00m
	-59.8%	229.00m
	-60.0%	230.00m
	-60.2%	231.00m
	-60.5%	232.00m
	-60.8%	233.00m
	-61.0%	234.00m
	-61.2%	235.00m
	-61.5%	236.00m
	-61.8%	237.00m
	-62.0%	238.00m
	-62.2%	239.00m
	-62.5%	240.00m
	-62.8%	241.00m
	-63.0%	242.00m
	-63.2%	243.00m
	-63.5%	244.00m
	-63.8%	245.00m
	-64.0%	246.00m
	-64.2%	247.00m
	-64.5%	248.00m
	-64.8%	249.00m
	-65.0%	250.00m
	-65.2%	251.00m
	-65.5%	252.00m
	-65.8%	253.00m
	-66.0%	254.00m
	-66.2%	255.00m
	-66.5%	256.00m
	-66.8%	257.00m
	-67.0%	258.00m
	-67.2%	259.00m
	-67.5%	260.00m
	-67.8%	261.00m
	-68.0%	262.00m
	-68.2%	263.00m
	-68.5%	264.00m
	-68.8%	265.00m
	-69.0%	266.00m
	-69.2%	267.00m
	-69.5%	268.00m
	-69.8%	269.00m
	-70.0%	270.00m
	-70.2%	271.00m
	-70.5%	272.00m
	-70.8%	273.00m
	-71.0%	274.00m
	-71.2%	275.00m
	-71.5%	276.00m
	-71.8%	277.00m
	-72.0%	278.00m
	-72.2%	279.00m
	-72.5%	280.00m
	-72.8%	281.00m
	-73.0%	282.00m
	-73.2%	283.00m
	-73.5%	284.00m
	-73.8%	285.00m
	-74.0%	286.00m
	-74.2%	287.00m
	-74.5%	288.00m
	-74.8%	289.00m
	-75.0%	290.00m
	-75.2%	291.00m
	-75.5%	292.00m
	-75.8%	293.00m
	-76.0%	294.00m
	-76.2%	295.00m
	-76.5%	296.00m
	-76.8%	297.00m
	-77.0%	298.00m
	-77.2%	299.00m
	-77.5%	300.00m
	-77.8%	301.00m
	-78.0%	302.00m
	-78.2%	303.00m
	-78.5%	304.00m
	-78.8%	305.00m
	-79.0%	306.00m
	-79.2%	307.00m
	-79.5%	308.00m
	-79.8%	309.00m
	-80.0%	310.00m
	-80.2%	311.00m
	-80.5%	312.00m
	-80.8%	313.00m
	-81.0%	314.00m
	-81.2%	315.00m
	-81.5%	316.00m
	-81.8%	317.00m
	-82.0%	318.00m
	-82.2%	319.00m
	-82.5%	320.00m
	-82.8%	321.00m
	-83.0%	322.00m
	-83.2%	323.00m
	-83.5%	324.00m
	-83.8%	325.00m
	-84.0%	326.00m
	-84.2%	327.00m
	-84.5%	328.00m
	-84.8%	329.00m
	-85.0%	330.00m
	-85.2%	331.00m
	-85.5%	332.00m
	-85.8%	333.00m
	-86.0%	334.00m
	-86.2%	335.00m
	-86.5%	336.00m
	-86.8%	337.00m
	-87.0%	338.00m
	-87.2%	339.00m
	-87.5%	340.00m
	-87.8%	341.00m
	-88.0%	342.00m
	-88.2%	343.00m
	-88.5%	344.00m
	-88.8%	345.00m
	-89.0%	346.00m
	-89.2%	347.00m
	-89.5%	348.00m
	-89.8%	349.00m
	-90.0%	350.00m
	-90.2%	351.00m
	-90.5%	352.00m
	-90.8%	353.00m
	-91.0%	354.00m
	-91.2%	355.00m
	-91.5%	356.00m
	-91.8%	357.00m
	-92.0%	358.00m
	-92.2%	359.00m
	-92.5%	360.00m
	-92.8%	361.00m
	-93.0%	362.00m
	-93.2%	363.00m
	-93.5%	364.00m
	-93.8%	365.00m
	-94.0%	366.00m
	-94.2%	367.00m
	-94.5%	368.00m
	-94.8%	369.00m
	-95.0%	370.00m
	-95.2%	371.00m
	-95.5%	372.00m
	-95.8%	373.00m
	-96.0%	374.00m
	-96.2%	375.00m
	-96.5%	376.00m
	-96.8%	377.00m
	-97.0%	378.00m
	-97.2%	379.00m
	-97.5%	380.00m
	-97.8%	381.00m
	-98.0%	382.00m
	-98.2%	383.00m
	-98.5%	384.00m
	-98.8%	385.00m
	-99.0%	386.00m
	-99.2%	387.00m
	-99.5%	388.00m
	-99.8%	389.00m
	-100.0%	390.00m
	-100.2%	391.00m
	-100.5%	392.00m
	-100.8%	393.00m
	-101.0%	394.00m
	-101.2%	395.00m
	-101.5%	396.00m
	-101.8%	397.00m
	-102.0%	398.00m
	-102.2%	399.00m
	-102.5%	400.00m
	-102.8%	401.00m
	-103.0%	402.00m
	-103.2%	403.00m
	-103.5%	404.00m
	-103.8%	405.00m
	-104.0%	406.00m
	-104.2%	407.00m
	-104.5%	408.00m
	-104.8%	40